

Fellesområder

1. Alléen - B1, B2, B3:

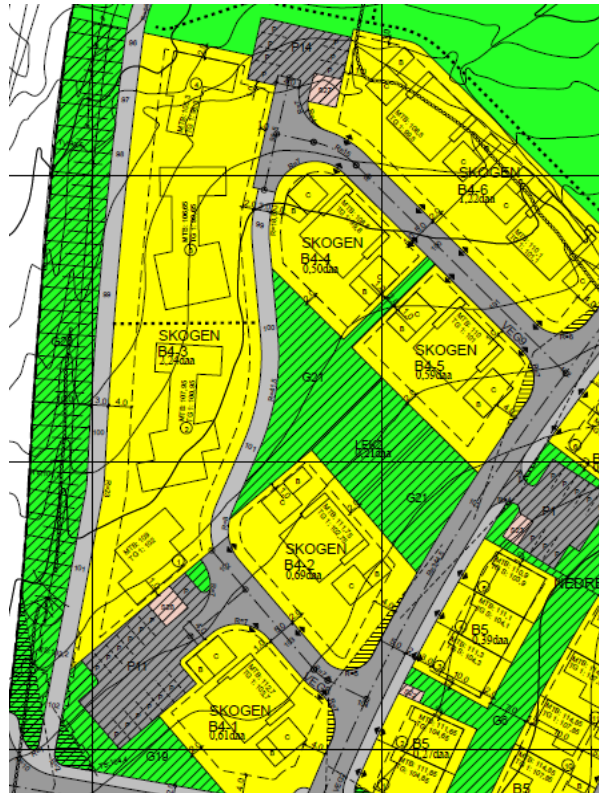


- a. **Felles grøntområder**
 - i. G1 (B1),
 - ii. G2 (B1, B2)
 - iii. G3 (B2, B3)
 - iv. G4 (B1, B2, B3)

- b. **Felles parkering (gjesteparkering)**
 - i. Gjesteparkering på egen tomt

- c. **Felles lek**
 - i. Lek 1

2. Kirsebærhagen - B4 1-6:

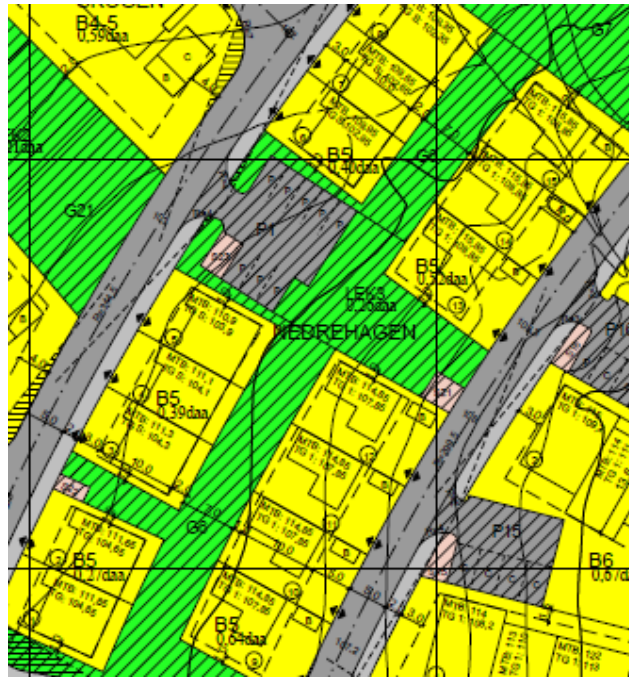


- a. **Felles grøntområder**
 - i. G19
 - ii. G20
 - iii. G21

- b. **Felles parkering (gjesteparkering)**
 - i. P11
 - ii. P14

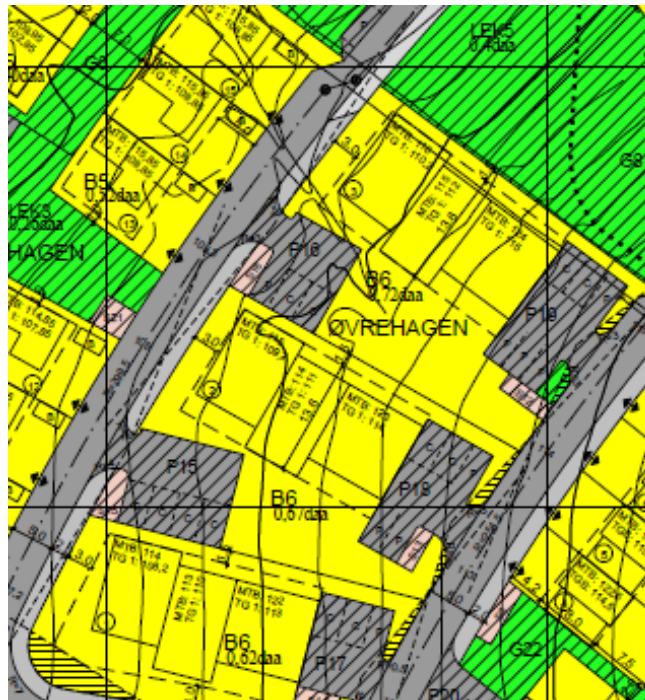
- c. **Felles lek**
 - i. Lek 2

3. Nedrehagen - B5:



- a. **Felles grøntområder**
 - i. G6
 - ii. G7 (B5, B8–1)
- b. **Felles parkering (gjesteparkering)**
 - i. P1
- c. **Felles lek**
 - i. Lek 3

4. Øvrehagen - B6:

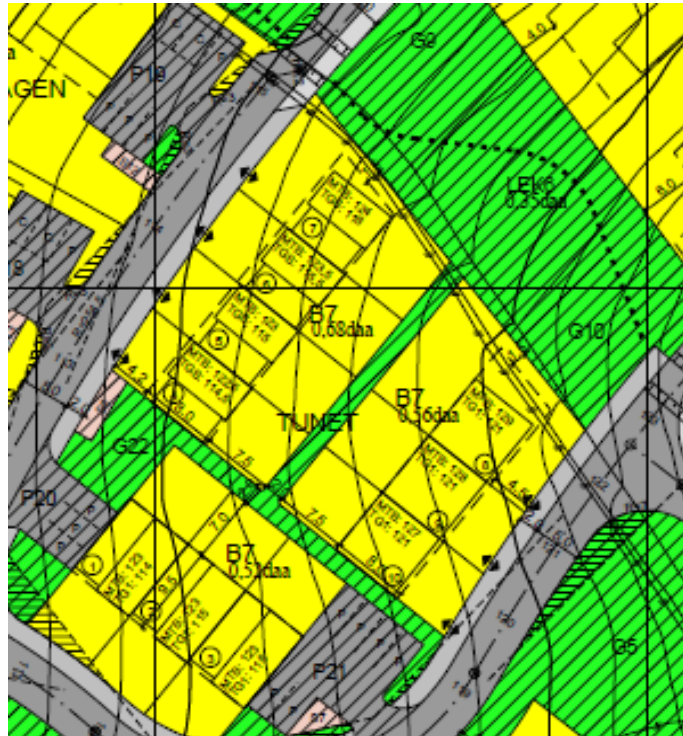


- a. **Felles grøntområder**
 - i. G8 (B6, B8-4)

- b. **Felles parkering (gjesteparkering)**
 - i. P15
 - ii. P16
 - iii. P17
 - iv. P18
 - v. P19

- c. **Felles lek**
 - i. Lek 5 (B6, B8-4)

5. TUNET - B7:

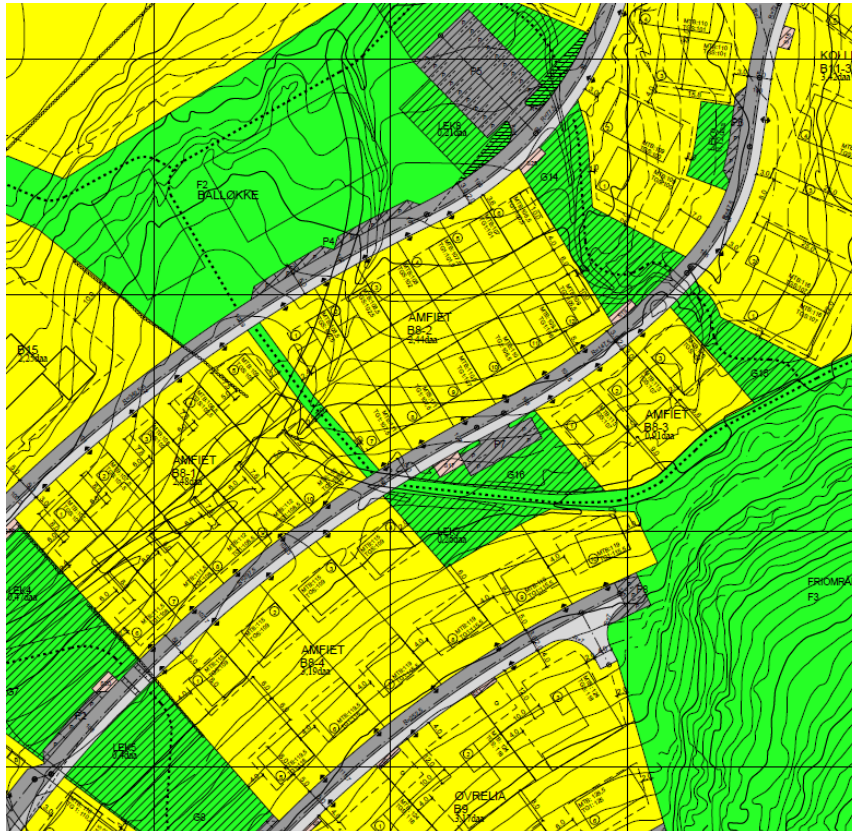


- a. **Felles grøntområder**
 - i. G5 (B7, B12 1-2)
 - ii. G9 (B7, B9, B10)
 - iii. G10 (B7, B9, B10)

- b. **Felles parkering (gjesteparkering)**
 - i. P21

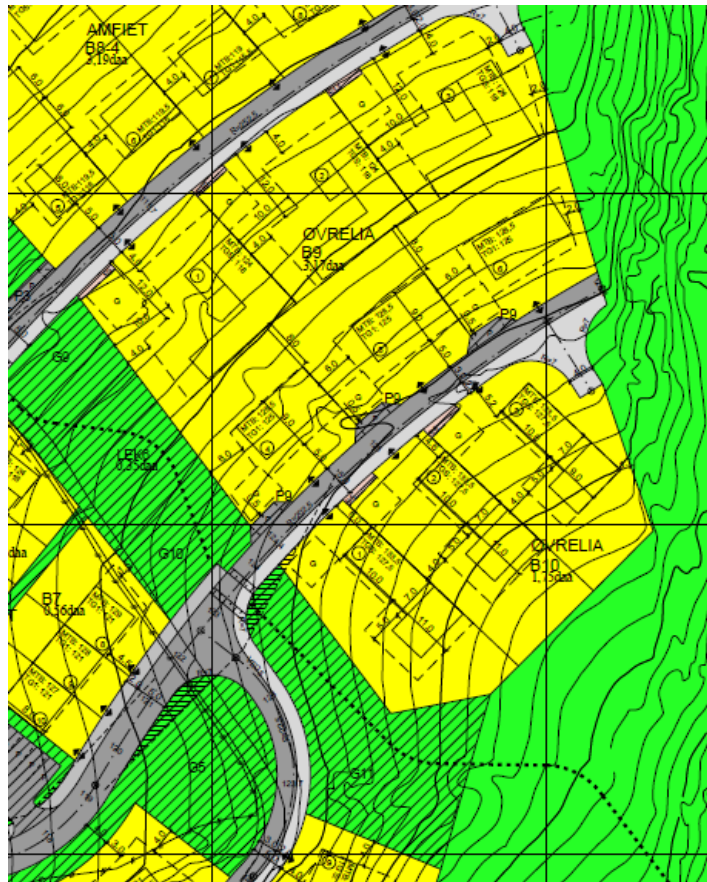
- c. **Felles lek**
 - i. Lek 6 (B7, B9, B10)

6. Amfiet – B8 1-4:



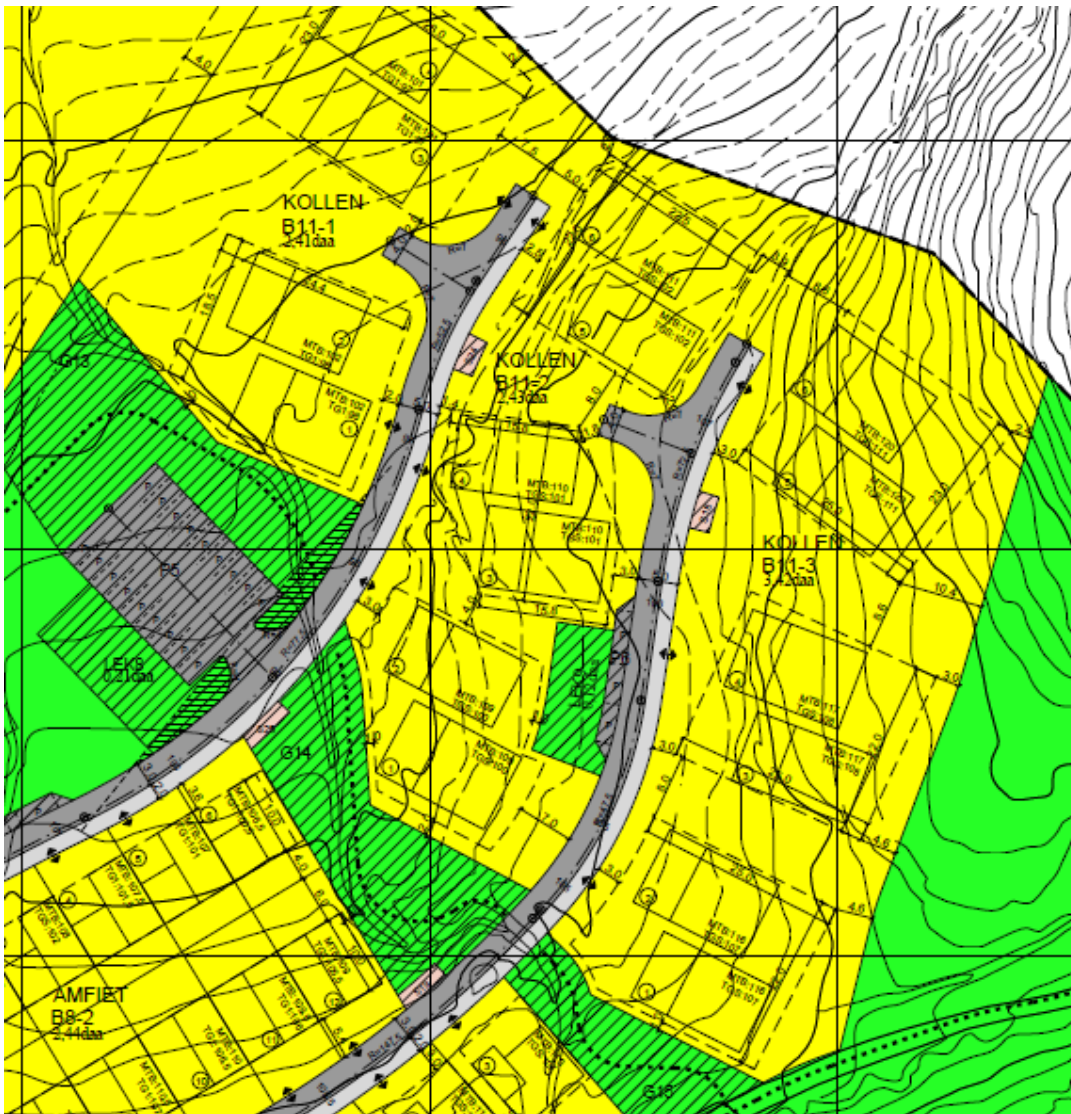
- a. **Felles grøntområder**
 - i. G7 (B5, B8-1)
 - ii. G8 (B6, B8-4)
 - iii. G14 (B8-2, B11-2)
 - iv. G15 (B8-3, B11-3)
 - v. G16 (B8-2, B8-3)
- b. **Felles parkering (gjesteparkering)**
 - i. P2 (B8-1, B8-2, B8-3, B8-4 nedre del)
 - ii. P3 (B8-4 øvre del, B9)
 - iii. P4 (B8-1, B8-2, B8-3, B8-4 nedre del)
 - iv. P5 (B8-1, B8-2, B8-3, B8-4 nedre del, B11-1-3)
 - v. P7 (B8-1, B8-2, B8-3, B8-4 nedre del)
 - vi. P8 (B8-4 øvre del, B9)
- c. **Felles lek**
 - i. Lek 4 (B8-1, B15)
 - ii. Lek 5 (B6, B8-4)
 - iii. Lek 7 (B8-2, B8-3)

7. Øvrelia B9, B10:



- a. **Felles grøntområder**
 - i. G9 (B7, B9, B10)
 - ii. G10 (B7, B9, B10)
 - iii. G11 (B10, B12-1)
- b. **Felles parkering (gjesteparkering)**
 - i. P3 (B8-4 øvre del, B9)
 - ii. P8 (B8-4 øvre del, B9)
 - iii. P9 (B9 øvre del, B10)
- c. **Felles lek**
 - i. Lek 6 (B7, B9, B10)

8. Kollen – B11 1-3:

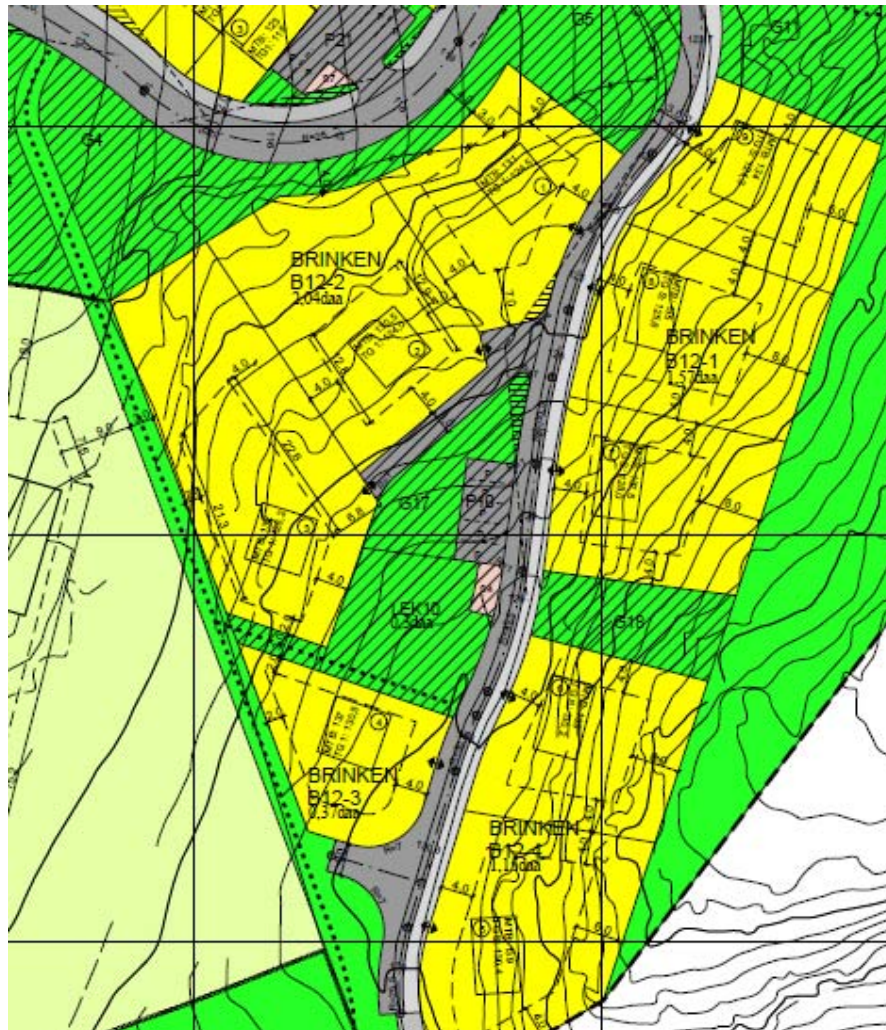


- a. **Felles grøntområder**
 - i. G13 (B11-1)
 - ii. G14 (B11-2)
 - iii. G15 (B8-3, B11-3)

- b. **Felles parkering (gjesteparkering)**
 - i. P5 (B8-1-4, B11- 1-3)
 - ii. P6

- c. **Felles lek**
 - i. Lek 8 (B11-1)
 - ii. Lek 9 (B11-2, B11-3)

9. **Brinken – B12 1-4:**



- a. **Felles grøntområder**
 - i. G5 (B7, B12 1-2)
 - ii. G11 (B10, B12-1)
 - iii. G17 (B12-2, B12-3)
 - iv. G18 (B12-1, B12-4)

- b. **Felles parkering (gjesteparkering)**
 - i. P10

- c. **Felles lek**
 - i. Lek 10 (B12-1, B12-2, B12-3, B12-4)

10. **B13 – Tomta bak Aléen og B14 – Marka**

11. **Enebolig forran Amfiet 1 - B15:**

- a. **Felles lek**
 - i. Lek 4 (B8-1, B15)