



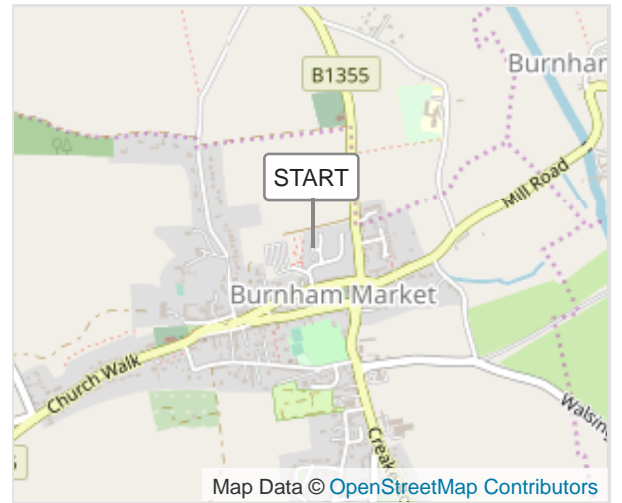
Unnamed Route

ROUTE INFORMATION



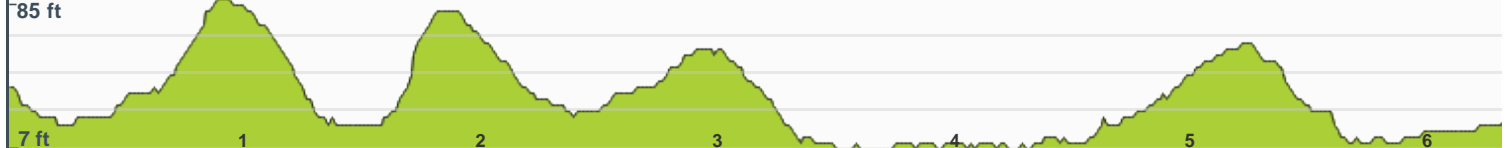
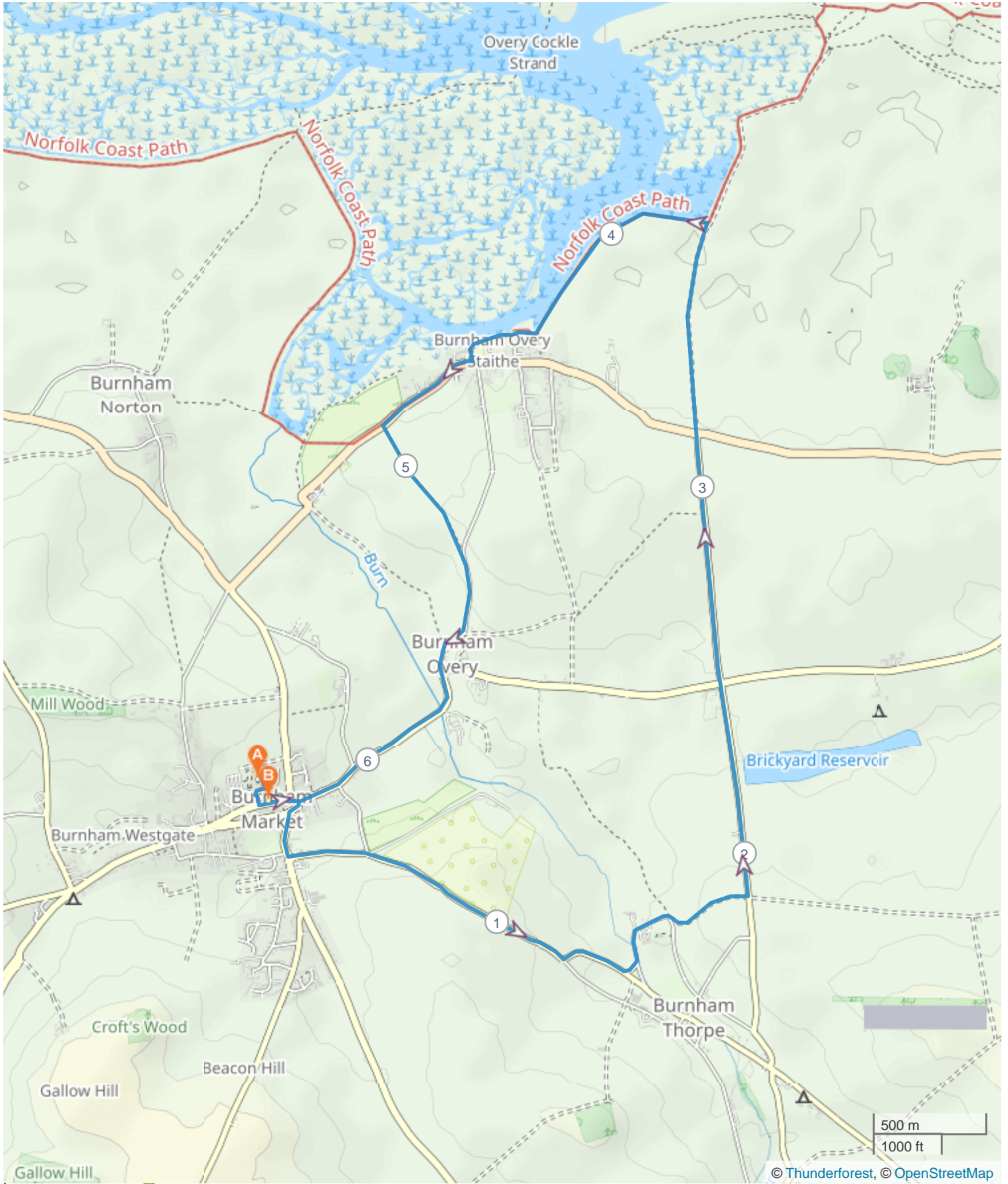
ROUTE LENGTH 6.306 miles

START **LAT: 52.947235, LNG: 0.728693**



NOTES

Unnamed Route



ROUTE DIRECTIONS

No	Miles	Turn	Directions
1	0.000		Start on Patternmakers Close
2	0.008	→	Turn right
3	0.022	→	Turn right onto Patternmakers Close
4	0.047	→	Turn right onto Saint Edmunds Lane
5	0.080	←	Turn left onto Foundry Place
6	0.111	←	Turn left onto North Street
7	0.221	→	Turn right onto Ulph Place
8	0.264	↗	Keep left onto Creake Road
9	0.389	←	Turn left onto Joan Short's Lane
10	1.213	←	Turn left onto Walsingham Road
11	1.398	←	Turn left onto Hall Road
12	1.633	↗	Turn slight right
13	1.876	←	Turn left onto Burnham Thorpe Road
14	3.710	←	Keep left onto FRP 6
15	3.722	←	Turn left
16	4.332	↗	Keep left
17	4.416	→	Turn right onto East Harbour Way
18	4.576	→	Turn right onto Tower Road
19	4.883	←	Turn left onto Lucas Lane
20	5.292	↗	Turn slight right onto Mill Road
21	6.306		FINISH