

## Run Library

### "Day Run"

Index No: 6

Description: Bedar to Turre, via Sorbas and Cortijo Grande

Meeting point: Bedar, public parking area

Coffee stop: Sorbas, Bar El Suave

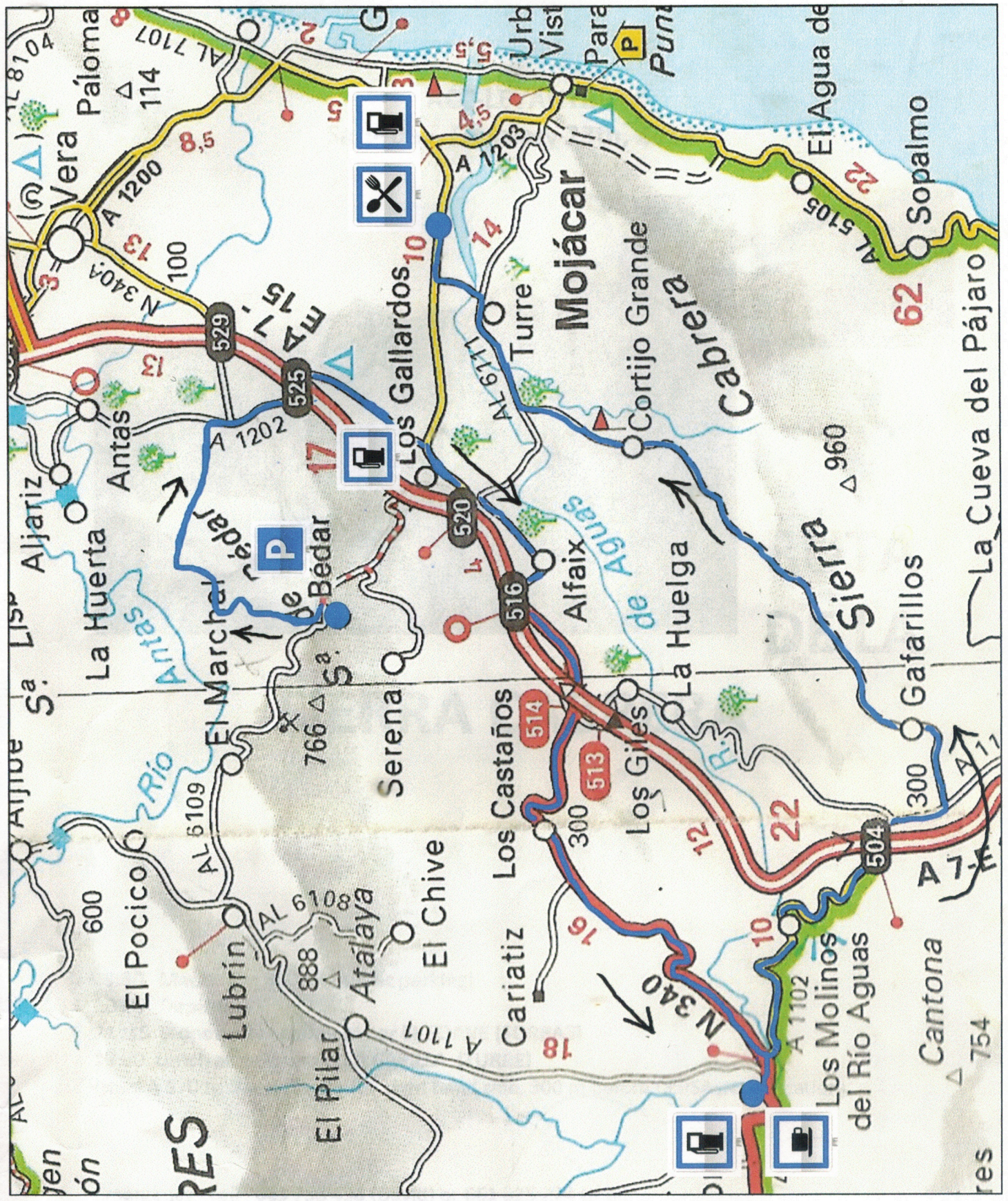
Lunch venue: A370, nr Turre and Repsol petrol station,  
Restaurante La Capilla

Attraction /venue visited:

Approx duration: 3 hours 30 mins

Approx distance from  
start point: 83 km

Notes:



**ACC-LEVANTE**  
**Saturday, February 23th, 2014**



**RUTA  
DE LA**

# **SIERRA CABRERA**


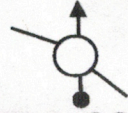




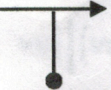






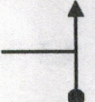

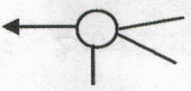



- 9:30 Meeting in BEDAR (public parking)**
- 10:00 Departure**
- 11 :15 Stopover for coffee at bar EL SOAVE (SORBAS)**
- 13:30 Lunch at restaurant LA CAPILLA (TURRE)**  
(road A 370 to Garrucha, on the right hand side, 300 m before CEPSA petrol station)

Emergency : call **663 738 498** (David) or **661 825 274** (Joel)

# LA SIERRA CABRERA

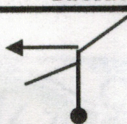






KATIP

16.02.2014

Partiel	Kms	Direction	Partial	Miles	Partiel	Kms	Direction	Partial	Miles
		<b>BEDAR</b>			2,0	23,6	<b>ALFAIX</b>	1,3	14,8
0,0	0,0		0,0	0,0	4,4	28,0	 N 340 to SORBAS	2,8	17,5
50m	50m	 passed El Cortijo take right	60 yrds	60 yrds	14,6	42,6	 STOPOVER IN SORBAS	9,1	26,6
							<b>BAR EL SOAVE</b>		
5,5	5,5	<b>LOS MARTREROS</b>	3,4	3,4	14,6	42,6	 to MOJACAR	9,1	26,6
0,4	5,9	 entering la rambla	0,3	3,7	0,7	43,3	 A-1102 to LOS MOLINOS	0,4	27,1
0,3	6,2	 out of the rambla	0,2	3,9	10,5	53,8		6,6	33,6
6,1	12,3	 to Los Gallardos	3,8	7,7	2,3	56,1	 to GAFARILLOS	1,4	35,1
3,7	16,0	 N-340a to Los Gallardos	2,3	10,0	2,3	58,4	<b>GAFARILLOS</b>	1,4	36,5
3,2	19,2		2,0	12,0			 to ROYO MORERA		
2,2	21,4	 AL-6111 to TURRE	1,4	13,4	1,7	60,1	 to GACIA ALTO	1,1	37,6
0,2	21,6	 N-340a to ALFAIX	0,1	13,5	0,4	60,5	 to ROYO MORERA	0,3	37,8

# TA SIERRA CABRERA

16.02.2014

Partiel	Kms	Direction	Partial	Miles	Partiel	Kms	Direction	Partial	Miles
2,5	63,0	 <b>ROYO MORERA</b>							
10,9	73,9	<b>CORTIJO GRANDE</b>	6,8	46,2					
3,5	77,4	 to TURRE	2,2	48,4					
1,9	79,3	<b>TURRE (Tanatorio)</b>	1,2	49,6					
1,1	80,4	 to aera deportiva	0,7	50,3					
									
0,8	81,2		0,5	50,8					
1,0	82,2	 A-370 to GARRUCHA	0,6	51,4					
0,7	82,9		0,4	51,8					
		<b>Rest LA CAPILLA</b>							
		tel : 950 47 93 05							