

Run Library

"Day Run"

Index No: 18

Description: Run from Ballabona Hotel to Arboleas

Meeting point: Hotel Ballabona exit 543, E15

Coffee stop: Bar Corrillo, Almanzora



















Lunch venue: Hotel Meson, Arboleas

Attraction /venue visited:

Approx duration: Not stated

Approx distance from start point: 80 km

Notes: Some hilly sections, but al tarmac.

Kms	MIs		
0.0	0.0	Leave Ballabona, following road to right	
0.3	0.2	Turn Right, away from Motorway on AL7106, on fast, sweeping road towards La Conception & Zurgena	
8.5	5.3	Cross Roundabout	
8.8	5.5	Almost immediately turn right	
10.7	6.6	At T junction, turn Right, signed A334 Vera	
12.4	7.7	Take care turning Left onto Main road	
12.6	7.8	Then almost immediately right, signed for Cucador	
12.7	7.9	Fork to right of Garage	
14.1	8.8	Pass La Vida Bar on Left	
15.9	9.9	Fork Right towards Los Llanos del Peral	
19.6	12.2	Pass 'Blot on Landscape' on Right Hand side	
20.2	12.6	Turn Left towards Los Cabrerros	
21.4	13.3	Keep on Tarmac round Right Hand Bend	
24.2	15.0	Cross Rambla & start climb	
26.8	16.7	Enter Village of Limaria	
27.2	16.9	Bear Left on Main Road - High wall to right	
27.9	17.3	Turn Left at Signs & Bins. If you pass Welcome Stranger on Right, you missed this turning	
28.6	17.8	Pass View Point, then steep, sweeping Road downhill	
32.3	20.1	Turn Right on tarmac, rather than dirt road ahead	
32.5	20.2	At T junction, turn Right	
32.7	20.3	Join Main A334 on Left, signed Albox & Baza	
37.0	23.0	Fork Right at Traffic Lights at BP, signed for Tanatorio	
		Pass Mercadonna on Left Hand Side, crossing 2 roundabouts in process	
38.0	23.6	Turn Left at Cross Roads with 'No Entry' Sign ahead	
38.5	23.9	Cross Bridge over Rambla & following Roundabout	

Please drive in convoy

38.8	24.1	Turn Left at 'T' junction to pass Correos on Left	
39.1	24.3	Cross Roundabout	
39.7	24.7	Cross Roundabout	
40.0	24.9	Cross over Main Road	
40.1	24.9	Cross Roundabout to Molata	
40.9	25.4	Cross Roundabout towards Motorway	
41.1	25.5	Cross Motorway Roundabout, continuing on AL7102 towards Almanzora	
43.8	27.2	Follow AL7102 round to the right into centre of the village	
44.0	27.3	Pause for refreshment at the Corriillo Bar on the Right Hand Side	
47.4	29.5	Turn Left, signed for Albánchez	
47.5	29.5	And immediately Left again on A1100 for Albánchez	
56.0	34.8	After Albánchez and shortly after passing Filling Station on the Right, turn Left on AL 6107, signed Los Molinos. The road is steep uphill, narrow and twisty.	
64.2	39.9	Bear Left, ignoring road on Right and continue downhill on AL6107 - again steep and twisty past Los Molinos	
67.5	41.9	At .T. junction, turn Left for Zurgena and Arboleas, and just follow this road	
81.5	50.6	Bear Right, past tip	
82.6	51.3	Turn Left, opposite Tanatorio, to pass through Arboleas	
82.7	51.4	Bear Right into centre of Arboleas opposite Azerbache	
82.9	51.5	At 'T' Junction bear Left	
83.0	51.6	Then immediately Right on the Roundabout by the School	
83.2	51.7	Straight across at Cross Roads, leaving Rambla on Left	
83.4	51.8	Turn Left at Roundabout to cross Rambla	
83.9	52.1	Cross Roundabout, heading for Albox	
84.4	52.4	Stop on Left Hand Side at MESON ARBOLEAS (Car Park at rear) or in front if there's space	

Please drive in convoy

Please drive in convoy if possible for this section

**Please note that distances may read slightly different on your car
In event of problems, phone 610018818 or 608237302**